



# State Transportation Board Meeting

June 18, 2026



- Invocation
- Pledge of Allegiance
- Roll Call
- Welcome Remarks
- Approval of Minutes



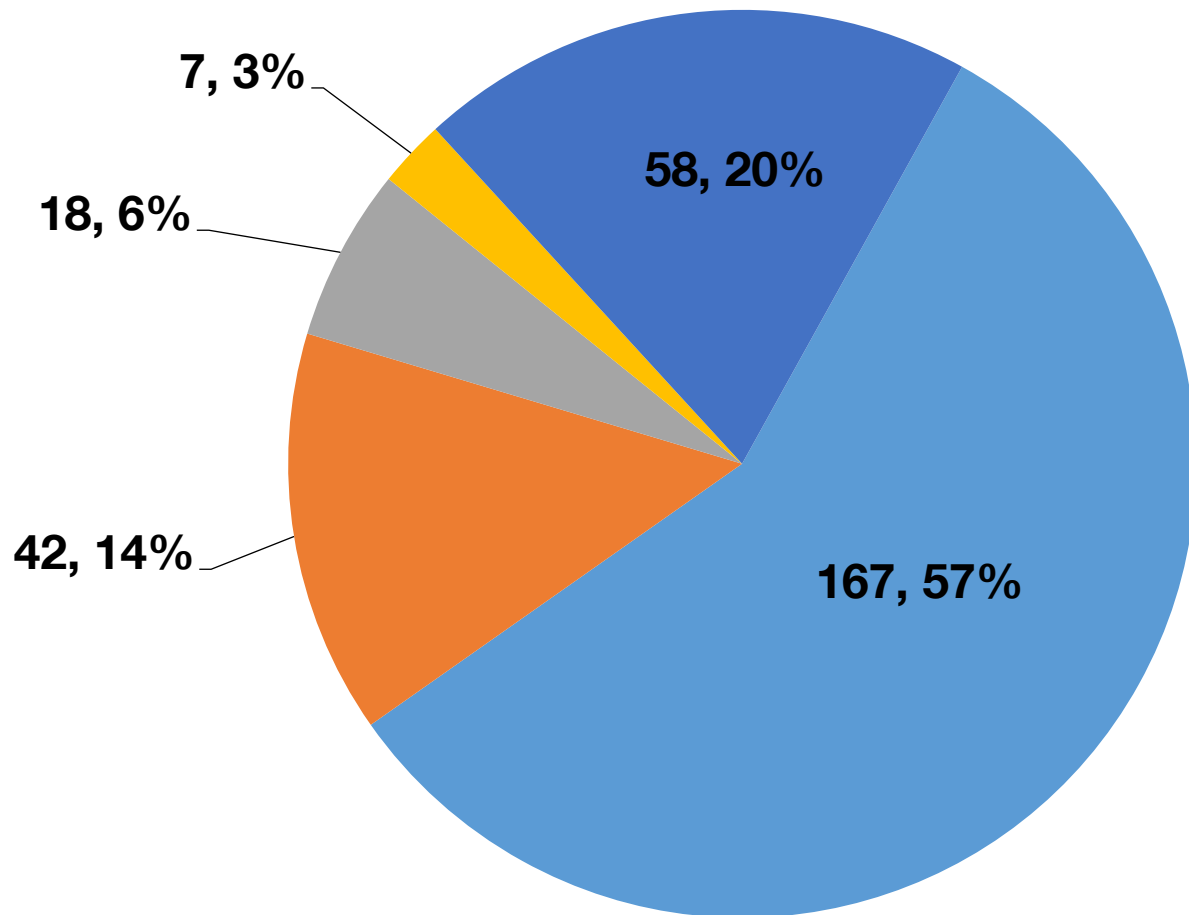


# July 2026 Letting Report

**Meg Pirkle, P.E.**  
**Chief Engineer**  
**June 18, 2026**




## Fiscal Year 2026 Letting Report Number of Projects Let in FY 2026 (Contractor Low Bid Award Data)



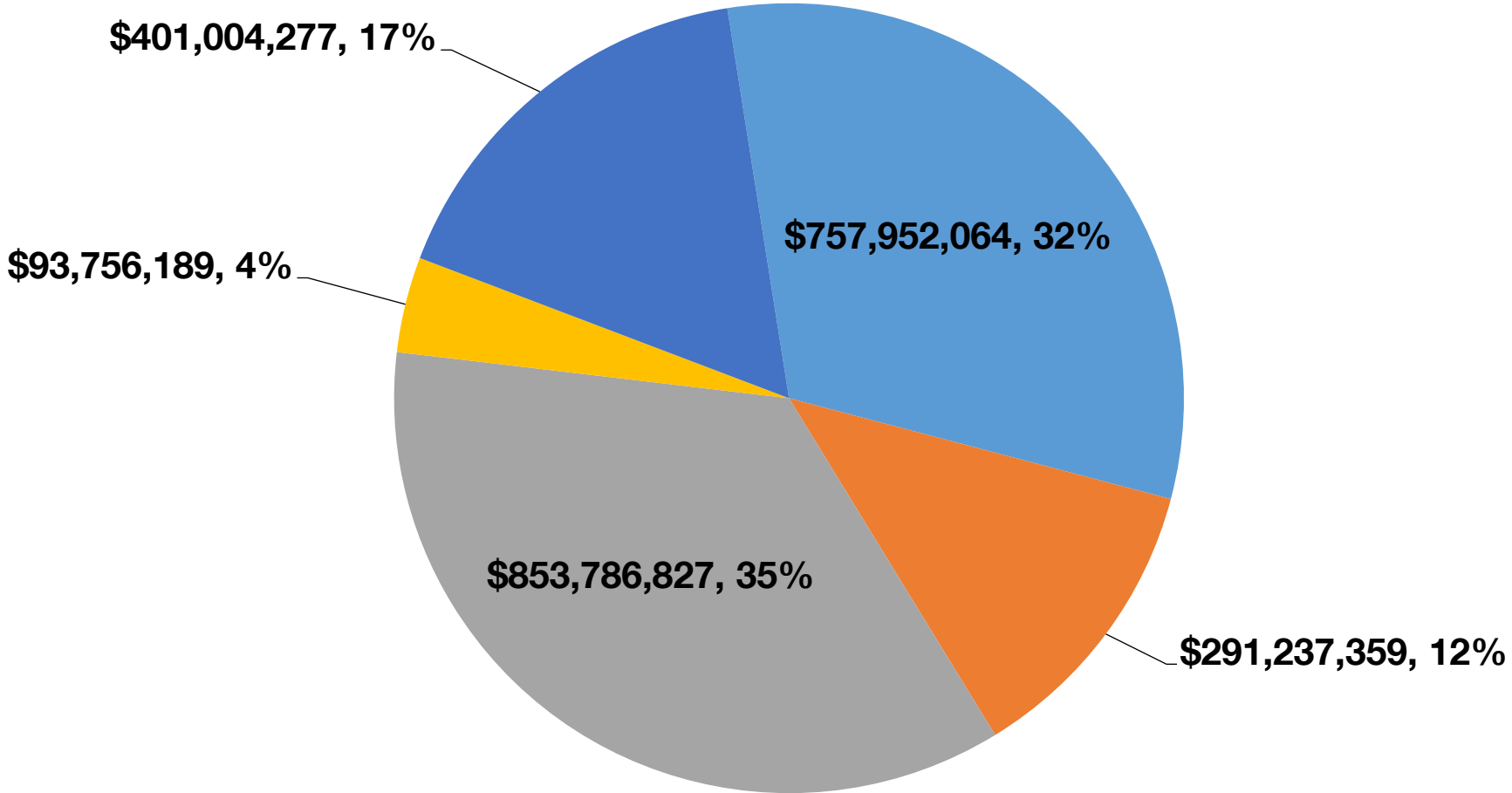
**Total = 292**

### GDOT & Local Lets



# Fiscal Year 2026 Letting Report

## Dollar Amount of Projects Let in FY 2026 (Contractor Low Bid Award Data)



**Total = \$2,397,736,717**

### GDOT & Local Lets

- Maintenance
- Bridges
- Roads
- Enhancement
- Safety

# May 2026 Letting Results

Summary	Presented to GDOT Board (Includes Adjustments)	Low Bid (Awarded to Contractor)	Low Bid w/Adjustments (Total Project Obligation)
GDOT Let (Project Count)	22	22	22
GDOT Let (Dollars)	\$173,798,374	\$184,424,434	\$197,249,901
Local Let (Project Count)	3	NA	NA
Local Let (Dollars)	\$13,527,530	NA	NA

\*Low Bid Award Amount includes the Deferred and Awarded projects.  
Does not include Engineering and Inspection, Utilities, Liquid AC, Incentives, LMIG and Rejected projects.

# **GDOT and Local Let Projects**

## **July 2026 Letting**

# GDOT and Local Let Projects July 2026 Letting

Project ID	Description	Primary County	Primary Work Type	Congressional District	Project Let By	Project Sponsor
M006728	SR 119 FROM N OF SR 25 TO E OF TIBET ROAD	Liberty	Resurface & Maintenance	001	DOT	GDOT
M006821	SR 158 FROM COFFEE COUNTY LINE TO W OF SR 520	Ware	Resurface & Maintenance	001	DOT	GDOT
0017843	SR 133; SR 234; SR 520 & SR 520 BU @ 12 LOCS	Dougherty	Signals	002	DOT	GDOT
0017962	SR 3/US 19 @ CS 507/CHURCH STREET	Lee	Intersection Improvement	002	DOT	GDOT
0018326	SR 234 FROM CS 773/CEDAR AVE TO CS 664/W WHITNEY AVE - VRU	Dougherty	Pedestrian Facilities	002	DOT	GDOT
0020106	LAWDON ROAD @ LITTLE PATSILIGA CREEK	Taylor	Bridges	002	DOT	GDOT
0015701	SR 124 FROM I-20 TO CR 4282/OLD COVINGTON HIGHWAY	DeKalb	Operational Improvement	004	DOT	GDOT
M006749	I-285 @ 4 LOCS IN DEKALB COUNTY - BRIDGE PREVENTATIVE	DeKalb	Bridges	004	DOT	GDOT
M006907	SR 8 CONN FROM SR 410 TO GWINNETT COUNTY LINE	DeKalb	Resurface & Maintenance	004	DOT	GDOT
0021093	I-285 FROM COLUMBIA DR TO BOULDER PARK DR - AID UPGRADES	Fulton	ITS	004, 005, 006	DOT	GDOT
0020196	ALL WAY STOP CONTROL (AWSC) @ 27 LOCS IN DISTRICT 1	All Counties	Signing	004, 007, 009, 010, 013	DOT	GDOT

## GDOT and Local Let Projects July 2026 Letting

Project ID	Description	Primary County	Primary Work Type	Congressional District	Project Let By	Project Sponsor
0019639	JOSEPH E LOWERY @ 2 LOCS & LEE STREET @ 1 LOC	Fulton	ITS	005	LOC	Atlanta
M006771	I-75/I-85 @ PRYOR STREET - BRIDGE PREVENTATIVE	Fulton	Bridges	005	DOT	GDOT
0013733	SR 5/US 78 @ SR 6/US 278	Douglas	Intersection Improvement	006	DOT	GDOT
M006778	SR 6 FROM PAULDING COUNTY LINE TO POWDER SPRINGS DALLAS ROAD	Cobb	Resurface & Maintenance	006	DOT	GDOT
M006779	SR 138 FROM SR 14 TO BUFFINGTON ROAD	Fulton	Resurface & Maintenance	006	DOT	GDOT
M006773	SR 9 FROM SR 141 TO ABERNATHY ROAD	Fulton	Resurface & Maintenance	006, 007	DOT	GDOT
M006852	SR 53 @ SHOAL CREEK - BRIDGE PREVENTATIVE	Dawson	Bridges	007	DOT	GDOT
0020195	SHARP CURVE WARNING SIGNS @ 304 LOCS IN DISTRICT 1	All Counties	Signing	007, 009, 010	DOT	GDOT
0014132	SR 20 FROM CR 762/UNION HILL RD TO CR 765/EAST CHEROKEE DR	Cherokee	Widening	007, 011	DOT	GDOT
0013260	SR 24 @ 10 LOCS & SR 29 @ 2 LOCS - PED UPGRADES - VRU	Baldwin	Pedestrian Crossings	008	DOT	GDOT
0016510	SR 89/US 441 @ CYPRESS CREEK 1.6 MI S OF FARGO	Clinch	Bridges	008	DOT	GDOT

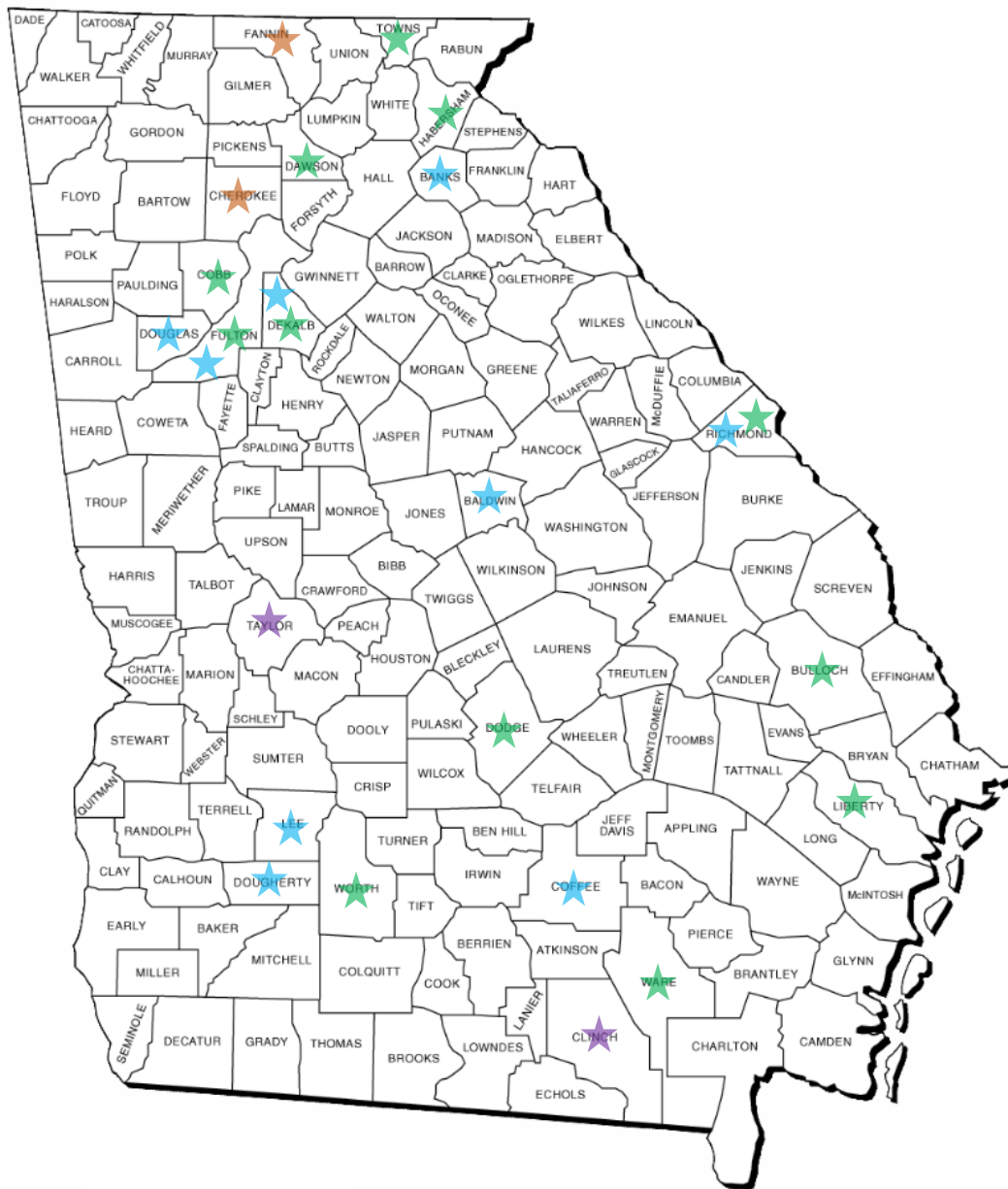
## GDOT and Local Let Projects July 2026 Letting

Project ID	Description	Primary County	Primary Work Type	Congressional District	Project Let By	Project Sponsor
0019601	SR 206 @ SR 268	Coffee	Roundabout	008	DOT	GDOT
M006815	SR 230 FROM PULASKI COUNTY LINE TO SR 87	Dodge	Resurface & Maintenance	008	DOT	GDOT
M006922	SR 313 FROM SR 32 TO SR 300	Worth	Resurface & Maintenance	008	DOT	GDOT
0016347	SR 98 @ SR 164 - VRU	Banks	Roundabout	009	DOT	GDOT
0017784	MCCAYSVILLE BYPASS FROM SR 5 TO TENNESSEE STATE LINE	Fannin	Roadway Project	009	DOT	GDOT
M006169	SR 2/US 76 FROM SR 515 TO HIAWASSEE RIVER	Towns	Resurface & Maintenance	009	DOT	GDOT
M006700	SR 255 ALT FROM SR 17 TO SR 255	Habersham	Resurface & Maintenance	009	DOT	GDOT
0019139	SR 121/US 25 @ I-520 SB & NB RAMPS	Richmond	Operational Improvement	012	DOT	GDOT
M006637	SR 73 FROM S OF I-16 TO N OF SR 46	Bulloch	Resurface & Maintenance	012	DOT	GDOT
M006687	SR 56 FROM N OF TOBACCO ROAD TO SR 121	Richmond	Resurface & Maintenance	012	DOT	GDOT
M006816	SR 88 FROM W OF WINDSOR SPRINGS ROAD TO SR 121	Richmond	Resurface & Maintenance	012	DOT	GDOT

# GDOT and Local Let Projects July 2026 Letting

Project ID	Description	Primary County	Primary Work Type	Congressional District	Project Let By	Project Sponsor
0020194	ALL WAY STOP CONTROL (AWSC) @ 13 LOCS IN DISTRICT 4	All Counties	Signing	ALL	DOT	GDOT

# July 2026 Projects Throughout Georgia



# SR 234 FROM CS 773/CEDAR AVE TO CS 664/W WHITNEY AVE – VRU Pedestrian Facilities Project in Dougherty County Congressional District 2



# SR 124 FROM I-20 TO CR 4282/OLD COVINGTON HIGHWAY

## Operational Improvement Project in DeKalb County Congressional District 4



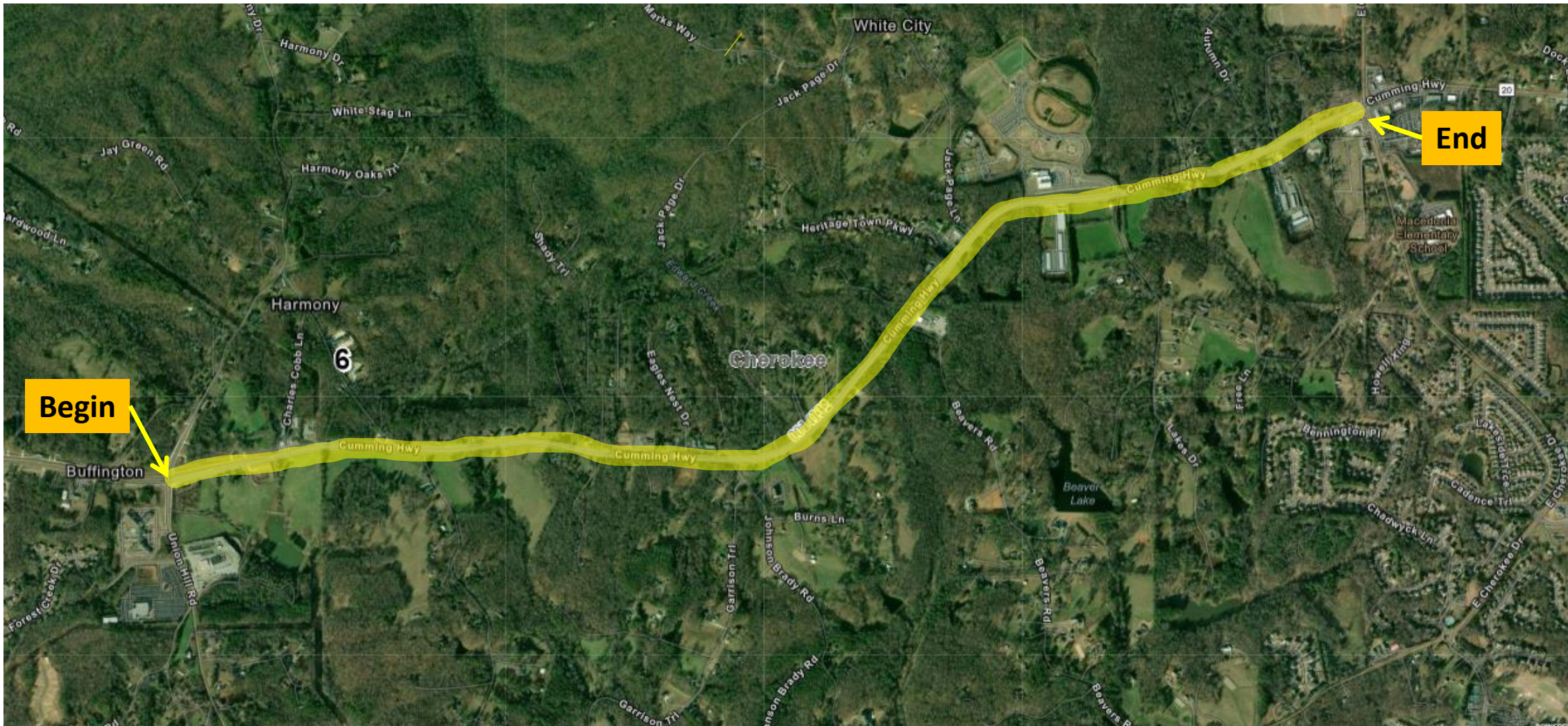
# SR 5/US 78 @ SR 6/US 278 Intersection Improvement Project in Douglas County Congressional District 6



# SR 20 FROM CR 762/UNION HILL RD TO CR 765/EAST CHEROKEE DR

## Widening Project in Cherokee County

### Congressional District 7 & 11



# SR 313 FROM SR 32 TO SR 300

## Resurfacing Project in Worth County Congressional District 8



# SR 89/US 441 @ CYPRESS CREEK 1.6 MI S OF FARGO

## Bridge Replacement Project in Clinch County Congressional District 8



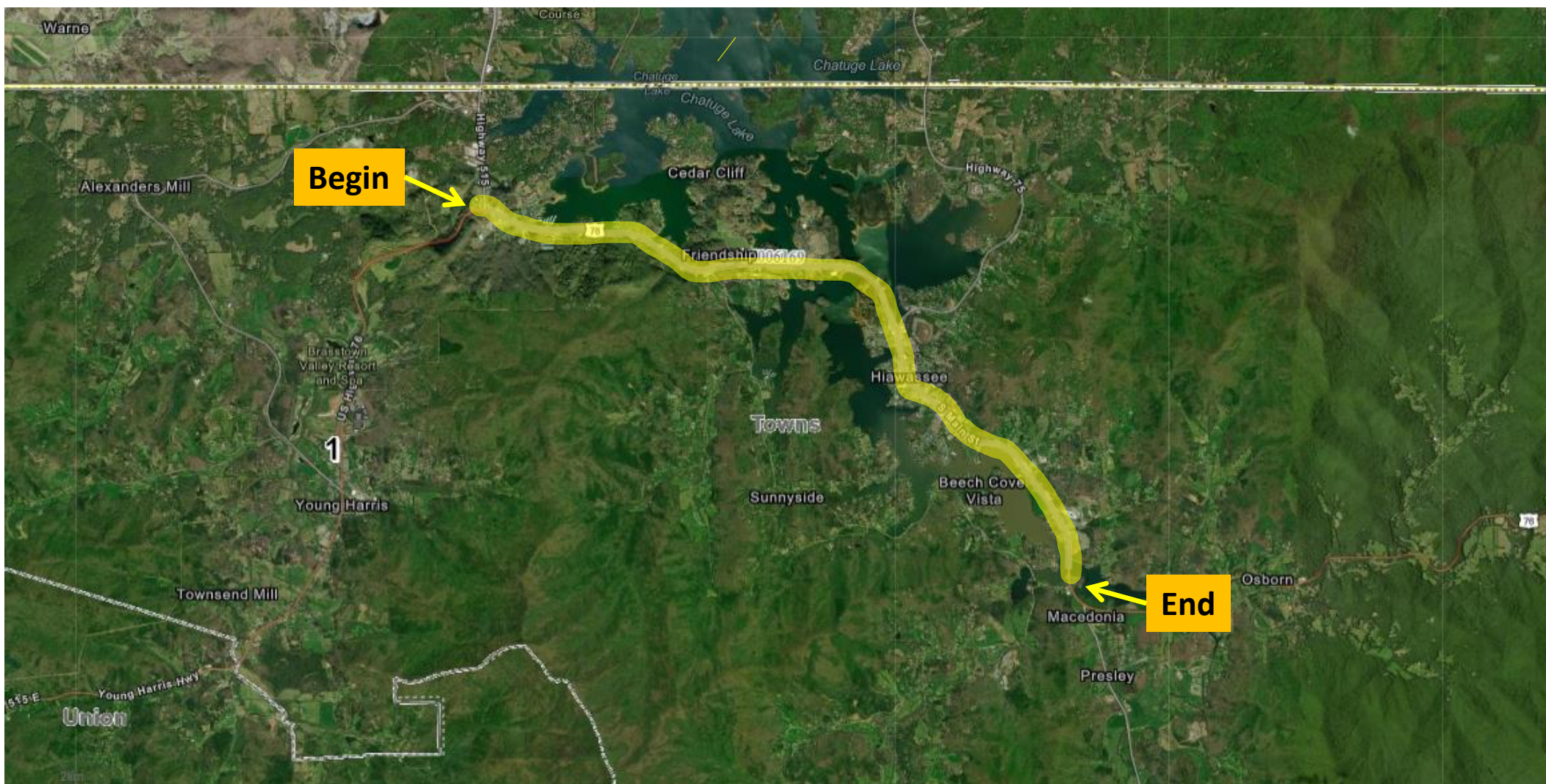
# SR 89/US 441 @ CYPRESS CREEK 1.6 MI S OF FARGO

## Bridge Replacement Project in Clinch County Congressional District 8 (Continued)

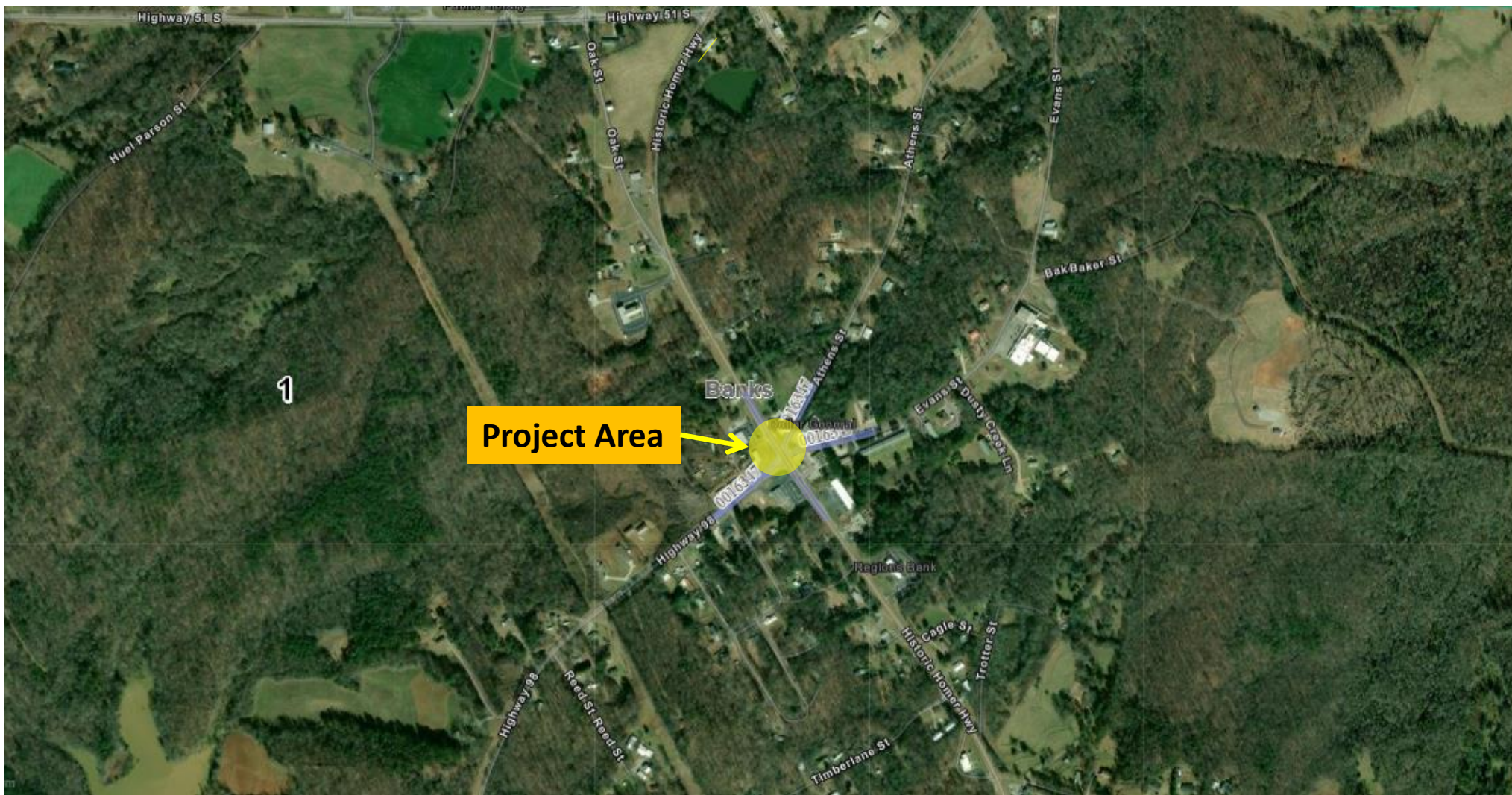


# SR 2/US 76 FROM SR 515 TO HIAWASSEE RIVER

## Resurfacing Project in Towns County Congressional District 9



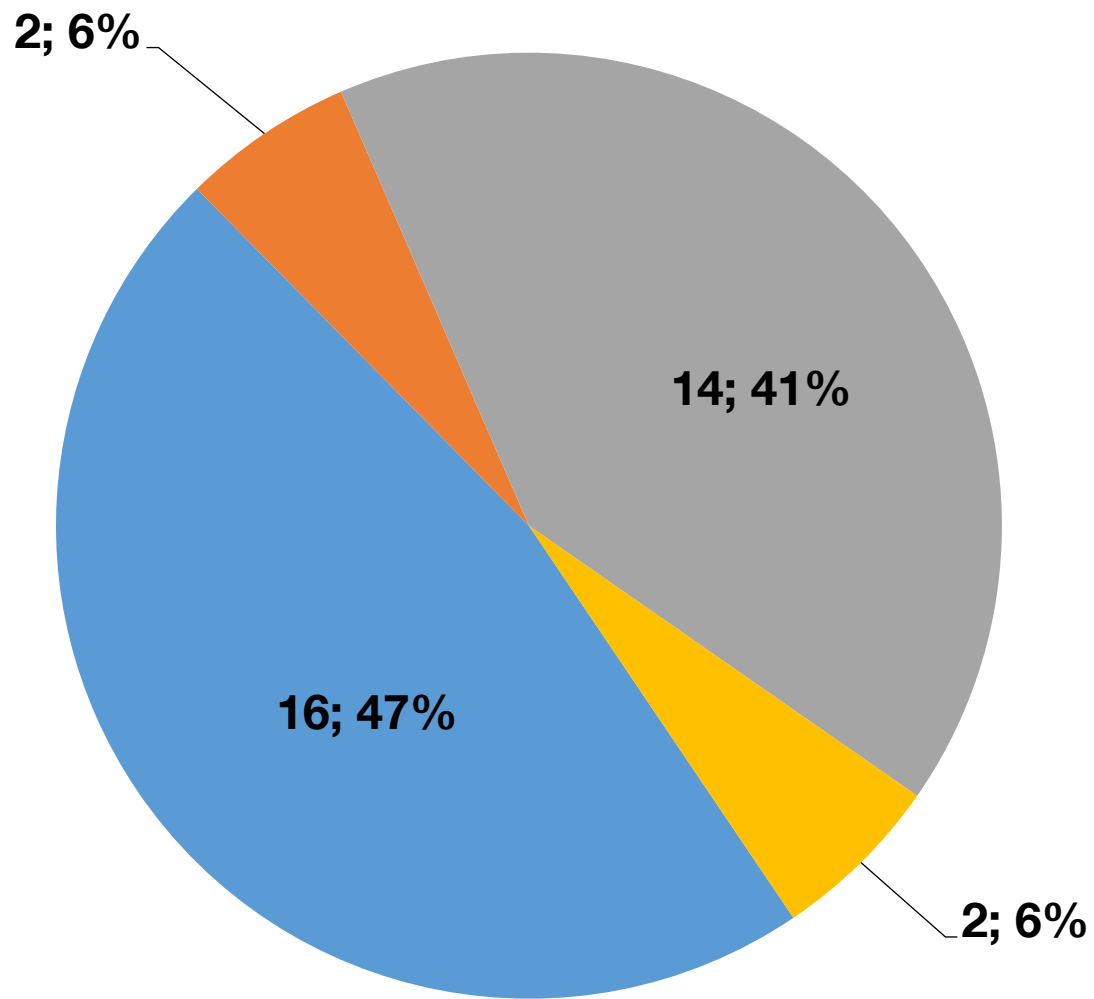
# SR 98 @ SR 164 – VRU Roundabout Project in Banks County Congressional District 9



# Fiscal Year 2026 Letting Report

## Number of Projects

### July 2026 Letting



**Total = 34**

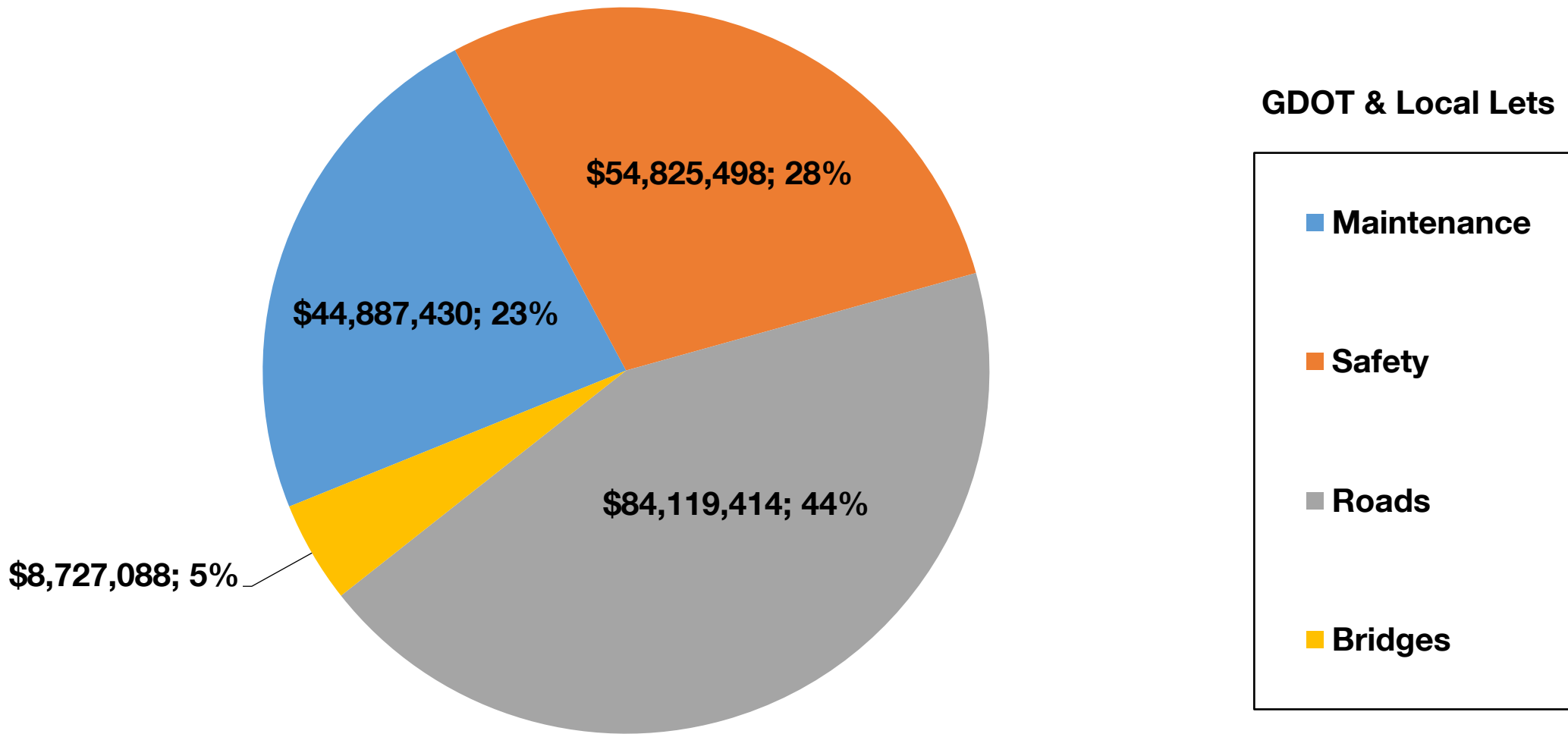
#### GDOT & Local Lets



# Fiscal Year 2026 Letting Report

## Dollar Amount of Projects

### July 2026 Letting



**Total = \$192,559,429**



# **For Board Review Proposed Revisions to the Construction Work Program**

**Matt Markham**

**Deputy Director of Planning**

**June 18, 2026**

# July 2026 CWP Board Revision For Board Review

<b>Project ID</b>	<b>Description</b>	<b>County</b>	<b>Congressional District</b>	<b>Primary Work Type</b>	<b>Action</b>
0021746	SR 124 FROM E OF ZION CHURCH ROAD TO GUM SPRINGS CHURCH ROAD	Jackson	009	Widening	Addition to the Program



# Commissioner's Report to the State Transportation Board

**Russell R. McMurry, P.E.**  
**Commissioner**  
**June 18, 2026**

# Commissioner's Update: *May 2026* Data

- Transportation Fund Collections
- Employment Data
- Professional Services Procurement Update
- Highlights of Projects Open to Traffic

## May 2026 Retirements

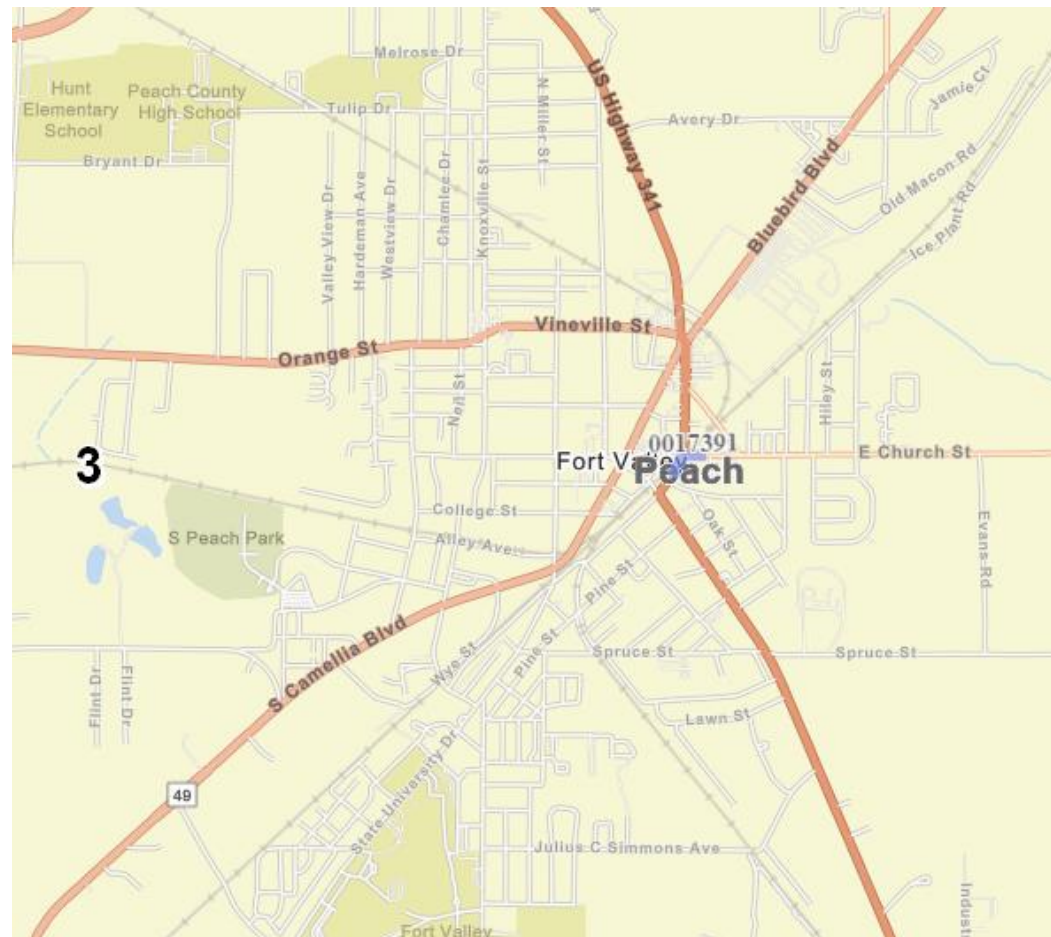
Retiree	Work Location	Years of Service
Jerry Lee Berry	District 3 Area 1 Routine Mtc	20
William Adrian King	District 5 Area 2 Routine Mtc AW	21
Joseph Wayne O'Daniels	Brdg Insp & Inventory	25
Paula A. Turner	District 6 Preconstruction Design	25
Roger J. Marks	Office of IT Infrastructure	25
Robert Jason Beverly	OMAT Pav Bit TechSrvcs	26
Larry Smith	District 2 Area 2 Routine Mtc	27
Ralph S. Griffin	District 4 Preconstruction Design	27
John D. Hancock	Office of Construction	28
William S. Reynolds	Brdg Insp & Inventory	30
Dorian Michelle Ramey	District 1 Const Contracts Admin	30
Diane Nealy	HR Operations	40

# Commissioner's Update: *May 2026* Data

- Transportation Fund Collections
- Employment Data
- Professional Services Procurement Update
- Highlights of Projects Open to Traffic

# Intersection Reconstruction – 0017391

## at SR 7/US 341 and SR 7 Connector/East Church Street – Fort Valley, Peach County



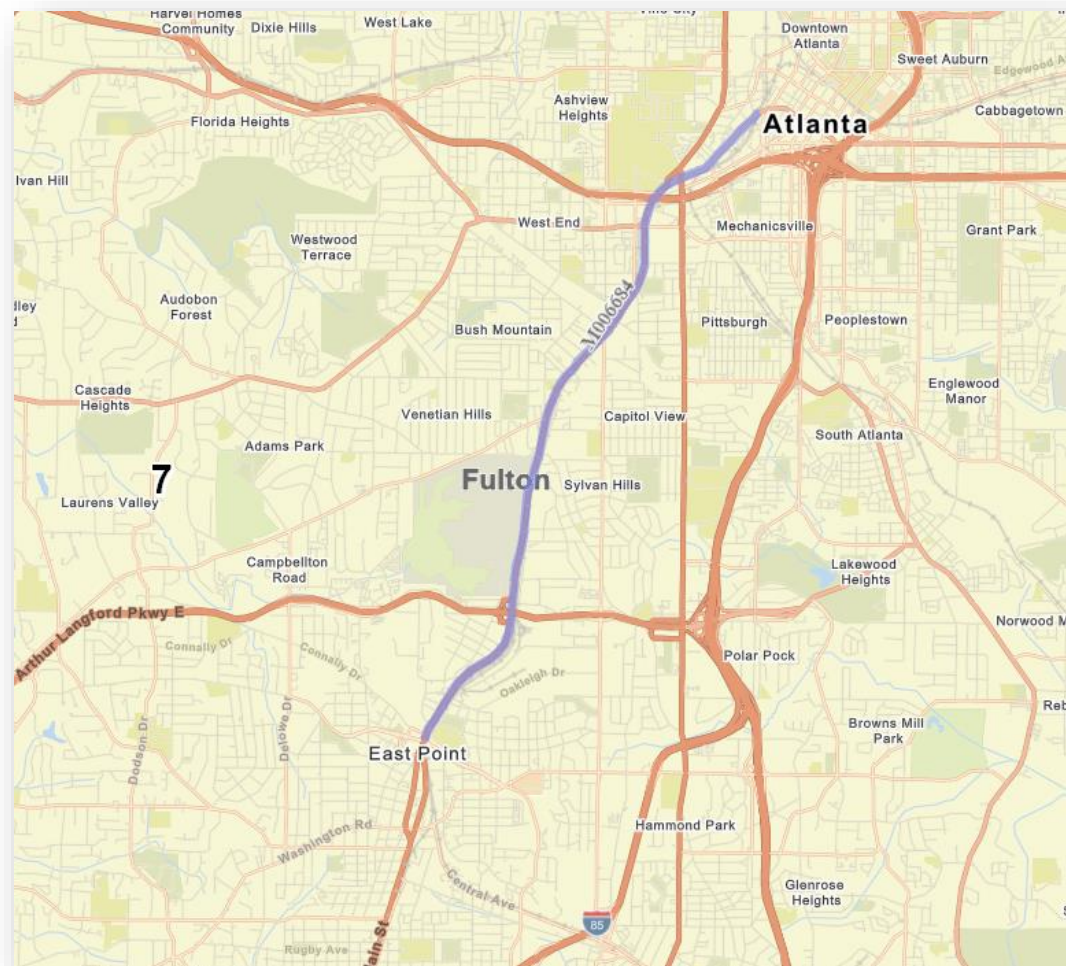
# Intersection Reconstruction – 0017391

at SR 7/US 341 and SR 7 Connector/East Church Street - Fort Valley, Peach County




# Resurfacing – M006684

on SR 14/Peters St/ W. Whitehall St/Lee Street/Main Street (changing names from the north end to the southernmost end) from Norman Berry Drive to CSX #718047H in Fulton County



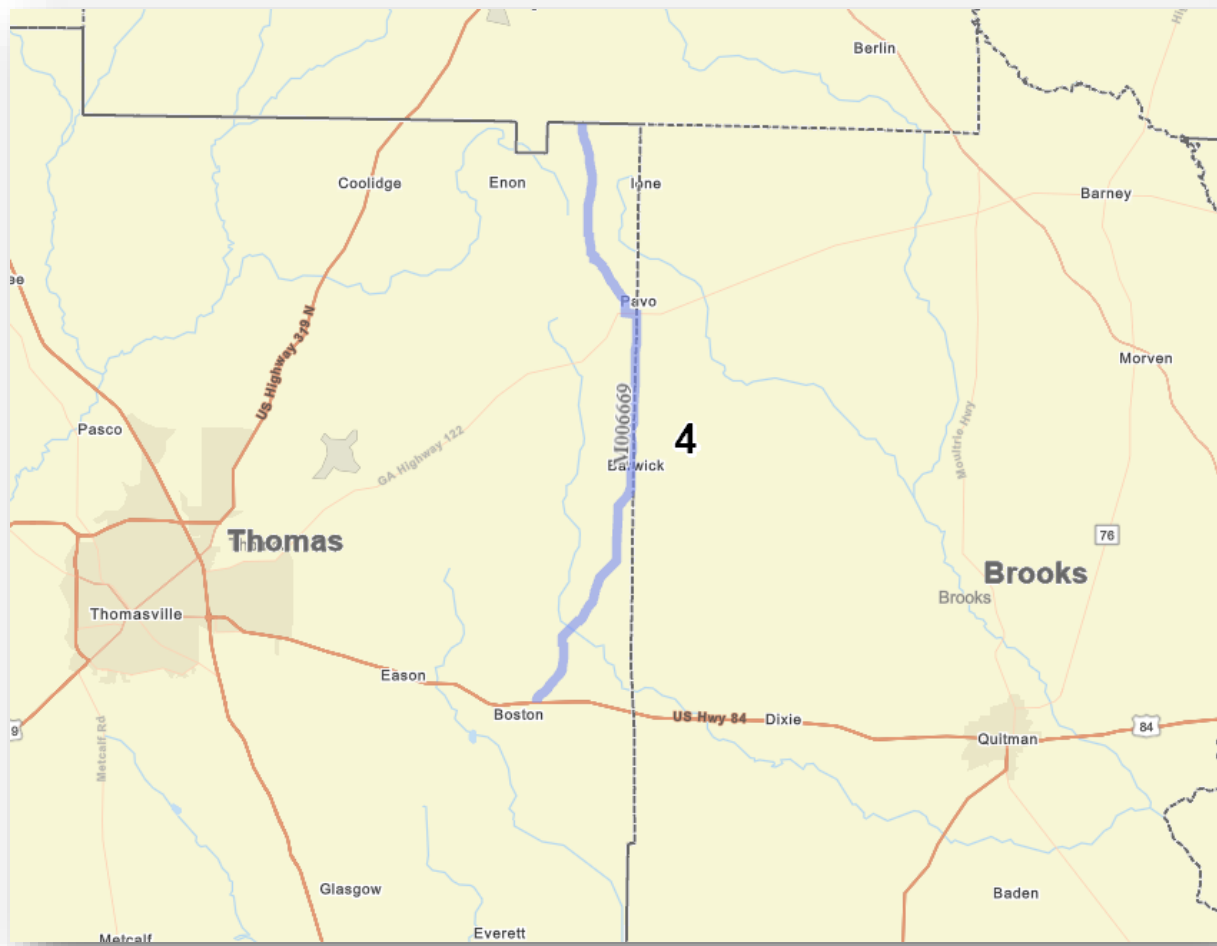
## Resurfacing – M006684

on SR 14/Peters St/ W. Whitehall St/Lee Street/Main Street (changing names from the north end to the southernmost end) from Norman Berry Drive to CSX #718047H in Fulton County



# Resurfacing – M006669

on SR 33 from north of SR 38 to the Colquitt County Line in Brooks and Thomas Counties



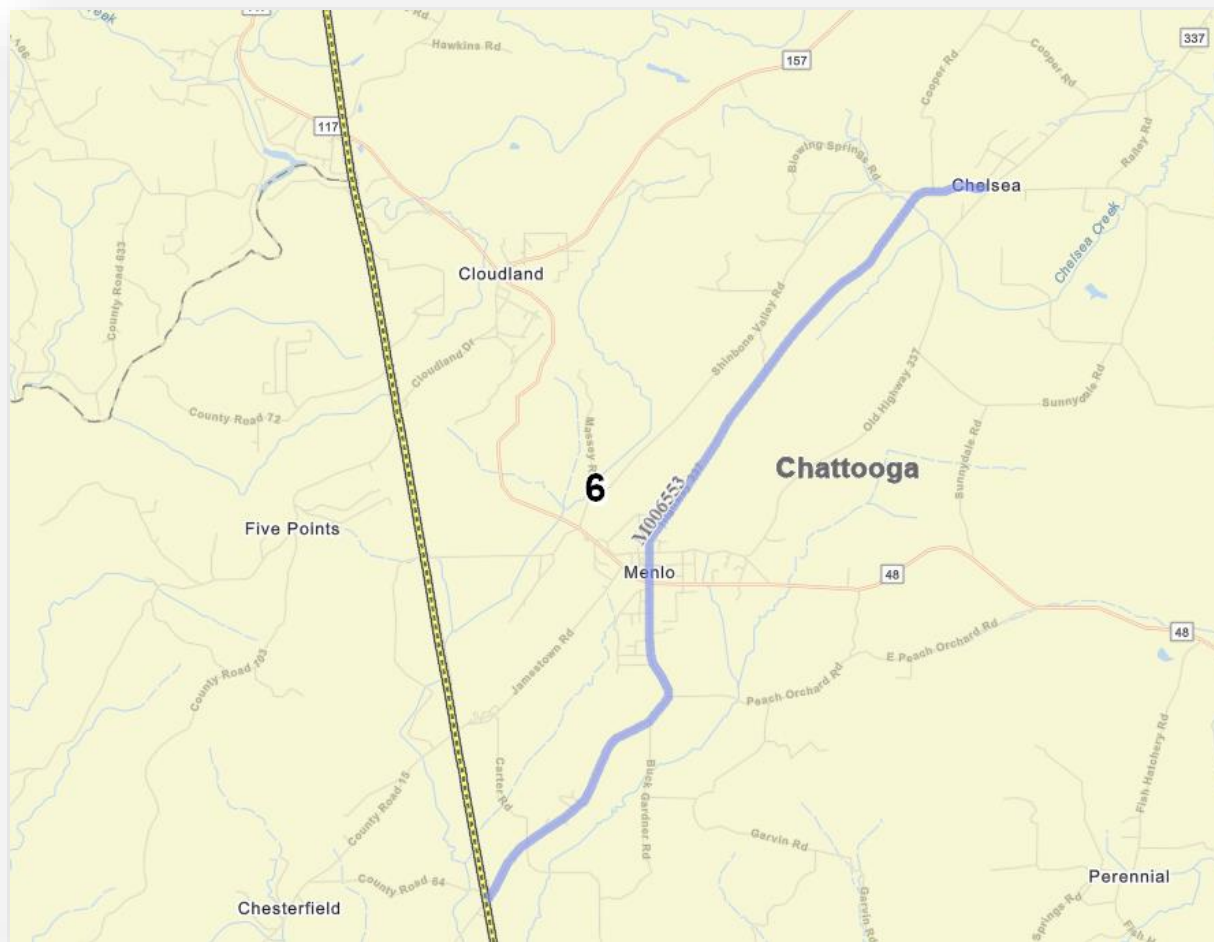
# Resurfacing – M006669

on SR 33 from north of SR 38 to the Colquitt County Line in Brooks and Thomas Counties



# Resurfacing – M006553

on SR 337 from the Alabama state line to the Old SR 337 in Chattooga County



# Resurfacing – M006553

on SR 337 from the Alabama state line to the Old SR 337 in Chattooga County





# Reconstruction of Runway 5/23 and a Taxiway at Jimmy Carter Regional Airport in Sumter County





# Honors, Updates, Achievements & Recognitions

# FIFA World Cup Preparedness Media Briefing







**ALIVE**



**NEWS AT 5PM**

# FIFA World Cup Preparedness Media Briefing



# GDOT announces new HERO & CHAMP sponsorship



**GDOT + GEICO**  
Georgia Department of Transportation

**SafetyPatrolInfo.com • #GEICOSafetyPatrol**





# GDOT announces new HERO & CHAMP sponsorship

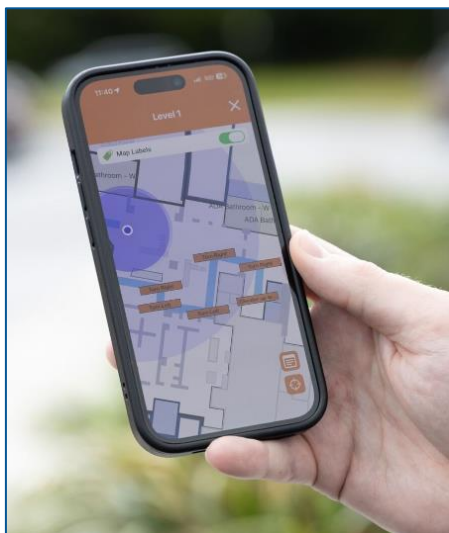
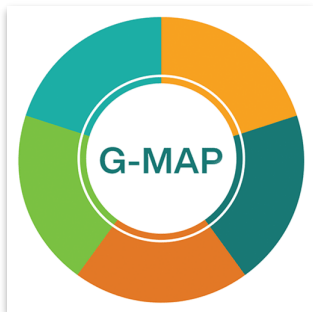


**GDOT + GEICO**  
Georgia Department of Transportation


**SafetyPatrolInfo.com • #GEICOSafetyPatrol**



# Ahead of the Curve Podcast – G-MAP



Loammi Aviles  
Gwinnett County



Jordan Hall  
Statewide Independent  
Living Center



Kofi Wakhisi  
Atlanta Regional Commission

# 2026 State Equipment Operator & Safety Conference



# Hurricane Preparedness



**HURRICANE  
SEASON**

---

**SAFETY  
INFORMATION**

**GDOT**  
Georgia Department of Transportation  
[www.dot.ga.gov](http://www.dot.ga.gov)

A vertical poster with a satellite image of a hurricane as the background. The text "HURRICANE SEASON" is at the top in large white letters, followed by "SAFETY INFORMATION" in a similar font. At the bottom is the GDOT logo and website address.

**GDOT**  
Georgia Department of Transportation

## Hurricane Guidelines

Georgia Department of Transportation

A vertical poster with a satellite image of a hurricane as the background. At the top is the GDOT logo. Below it is the title "Hurricane Guidelines" in large black letters. At the bottom is the text "Georgia Department of Transportation".

In memory of

*Celestino Pora-Carrillo*

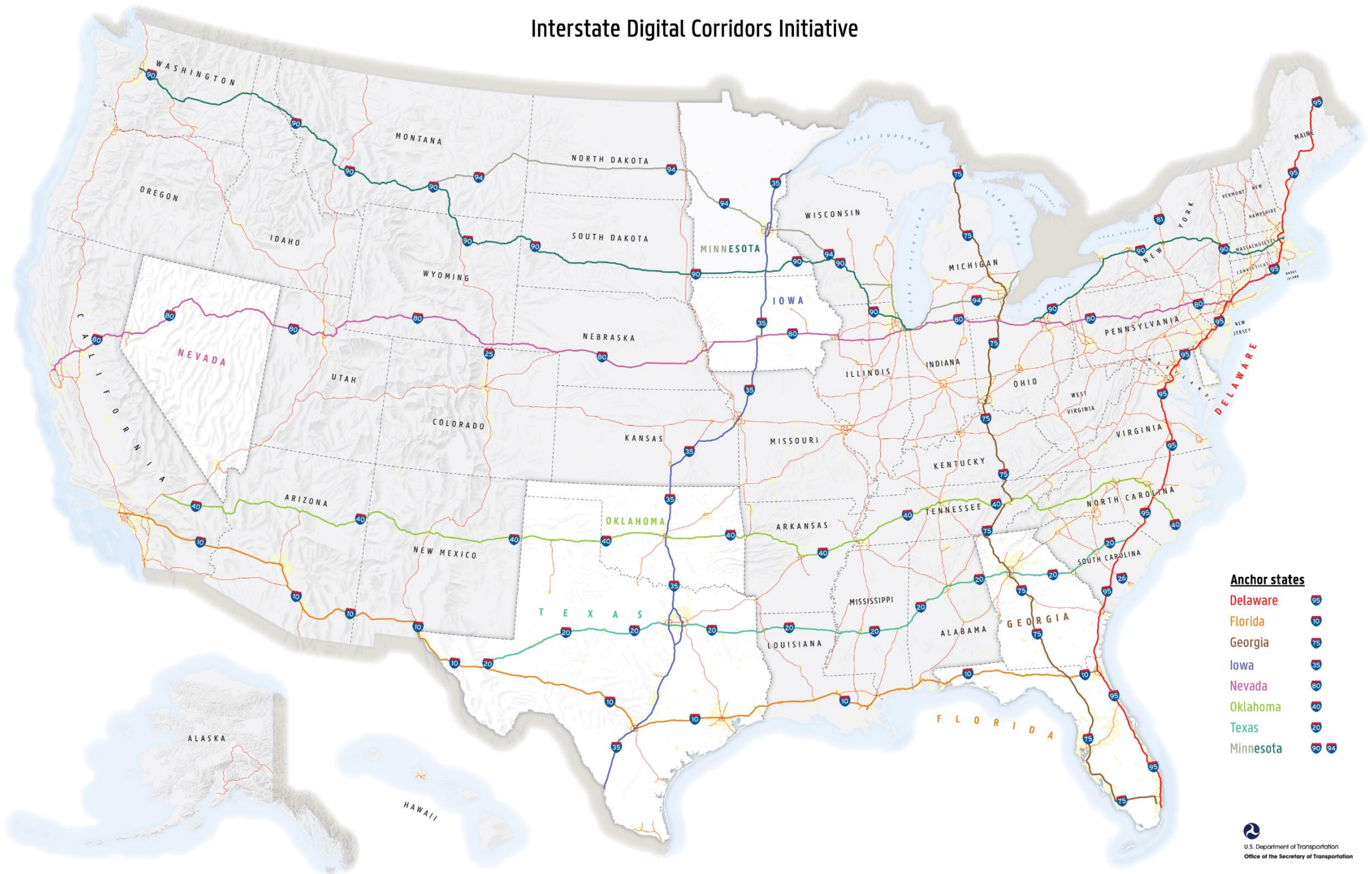
*Vipul Patel*



# Interstate Digital Corridors Initiative

- **Goal:** Work Zone/lane closure data exchange and digital alerting on Interstate Corridors (End to End)
- **Approach:** State-led, supported by USDOT (co-led by *OST-R and FHWA*), industry and other partners.
  - Coordination of participating States, leading “Anchor States” and industry engagement.
  - USDOT technical support and funding sources.
- **Announce** initiative and USDOT funding support at the ITS America Conference & Expo, June 10, 2026

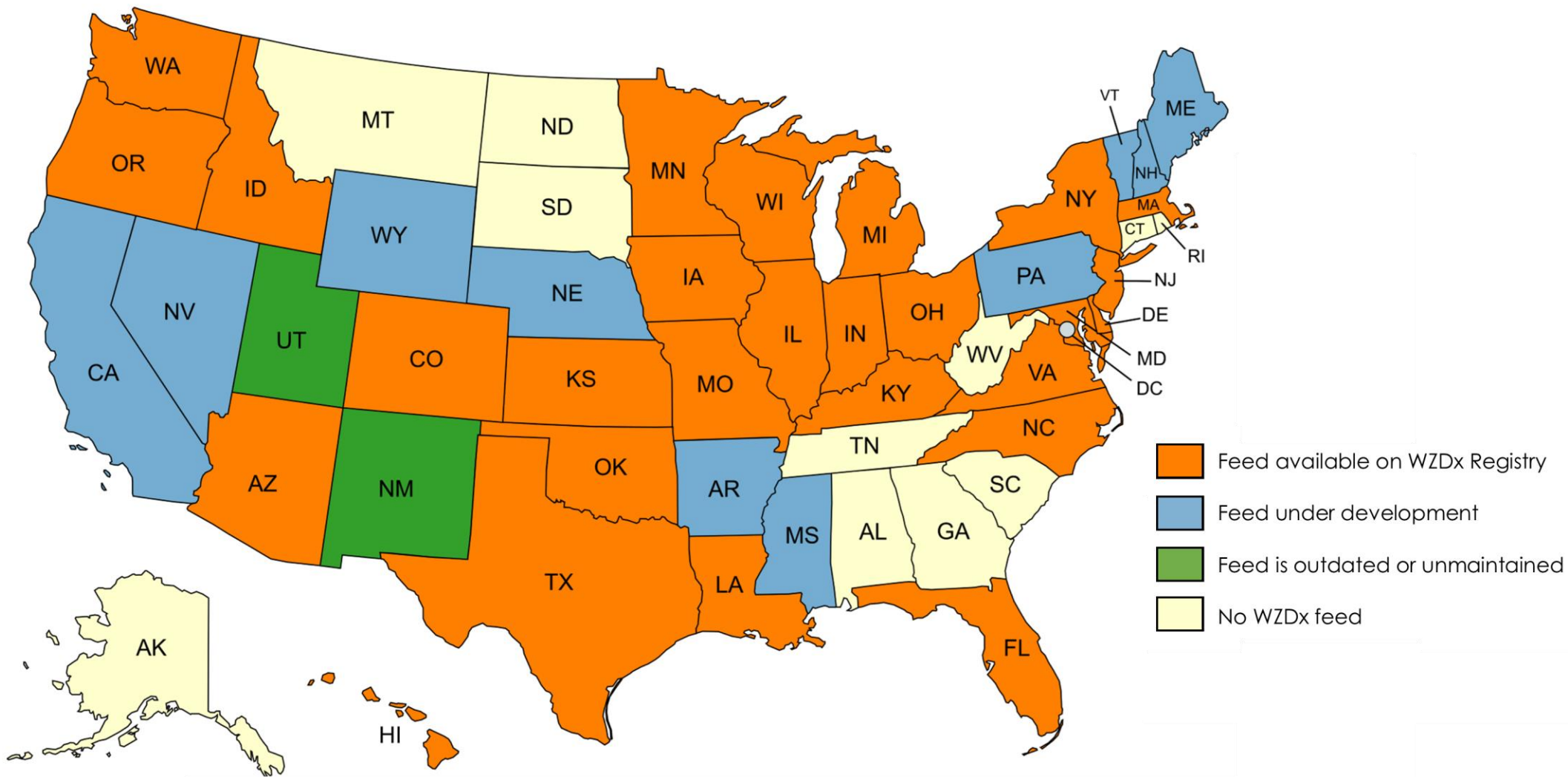
# Interstate Digital Corridors Initiative



## Anchor states

- Delaware I-95
- Florida I-10
- Georgia I-75
- Iowa I-35
- Nevada I-80
- Oklahoma I-40
- Texas I-20
- Minnesota I-90 I-94

# Work Zone Data Exchange



WZDx Feed Registry: <https://datahub.transportation.gov/Roadways-and-Bridges/Work-Zone-Data-Feed-Registry/69qe-yiui>



## Board Action Items

### A. Committee Reports

- I. Statewide Transportation Planning /  
Strategic Planning Committee
- II. P3 Committee
- III. Committee of the Whole

### B. Board Rules





- New Business**
- Adjourn**





# State Transportation Board Meeting

June 18, 2026